

# Accessible Routes



Shaw Foundation Symphony Stage,  
Singapore Botanic Gardens

# Contents

Content	Page Number
<b>Planning your visit:</b> <ul style="list-style-type: none"><li>• Concert information</li><li>• Reserved area</li><li>• Accessible toilets</li><li>• Carpark info</li><li>• Drop-off point info</li></ul>	3 - 4 5 - 6 7 8 9
<b>Accessible routes from:</b> <ul style="list-style-type: none"><li>• Visitor Centre carpark and drop-off point</li><li>• Botanic Gardens MRT (CCL and DTL)</li><li>• Napier MRT (TEL)</li></ul>	9 - 11 12 - 16 17 - 21
<b>Frequently Asked Questions</b>	22
<b>Contact Information</b>	23

# Planning your visit: Concert Information

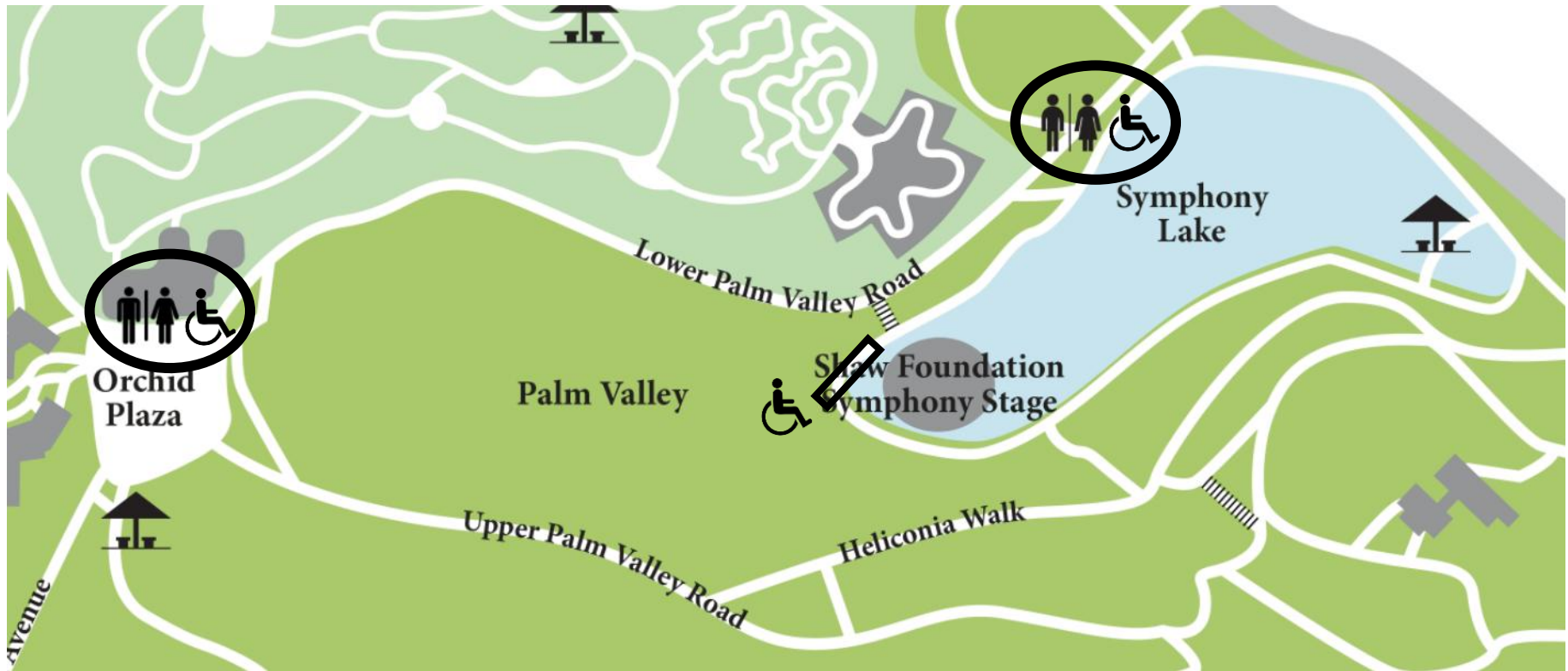
- Title:** SSO Mother's Day Concert
- Date and Day:** 10 May 2026, Sunday
- Time:** Pre-show Performance 5:30pm – 5:45pm;  
SSO Concert 6pm to 7pm
- Venue:** Shaw Foundation Symphony Stage,  
Singapore Botanic Gardens
- Performers:** Singapore Symphony Orchestra  
Lien Boon Hua, conductor  
Jonathan Charles Tay, tenor
- Tickets:** No tickets are required for this free concert

# Planning your visit: Concert Information

## Repertoire:

Composer	Piece Title
J. STRAUSS II	Overture to Die Fledermaus
BIZET	<i>Flower Song from Carmen</i>
ROSSINI	Overture to <i>The Italian Girl in Algiers</i>
CHEN ZHANGYI	Her World Was Full (Son's Song) from Losing Lily
AUGUSTA HOLMES	<i>Night and Love</i>
HONG HIN FUN	<i>Vanda Miss Joaquim (arr. Lee Jinjun)</i>
TCHAIKOVSKY	<i>Polonaise from Eugene Onegin</i>

# Planning your visit: Map of the Area



Map of the stage area with reserved area marked with '♿'.  
The nearest Accessible Toilets are circled.

# Planning your visit: Reserved Area



# Planning your visit: Carpark Info



The nearest carpark is 'Visitor Centre & NParks HQ', Carpark A, Nassim Gate. There is one Accessible Parking Lot.

# Planning your visit: Drop-off Point Info



The nearest drop-off point is  
**'Visitor Centre & NParks HQ, Singapore Botanic Gardens'**  
**(Nassim Gate)**

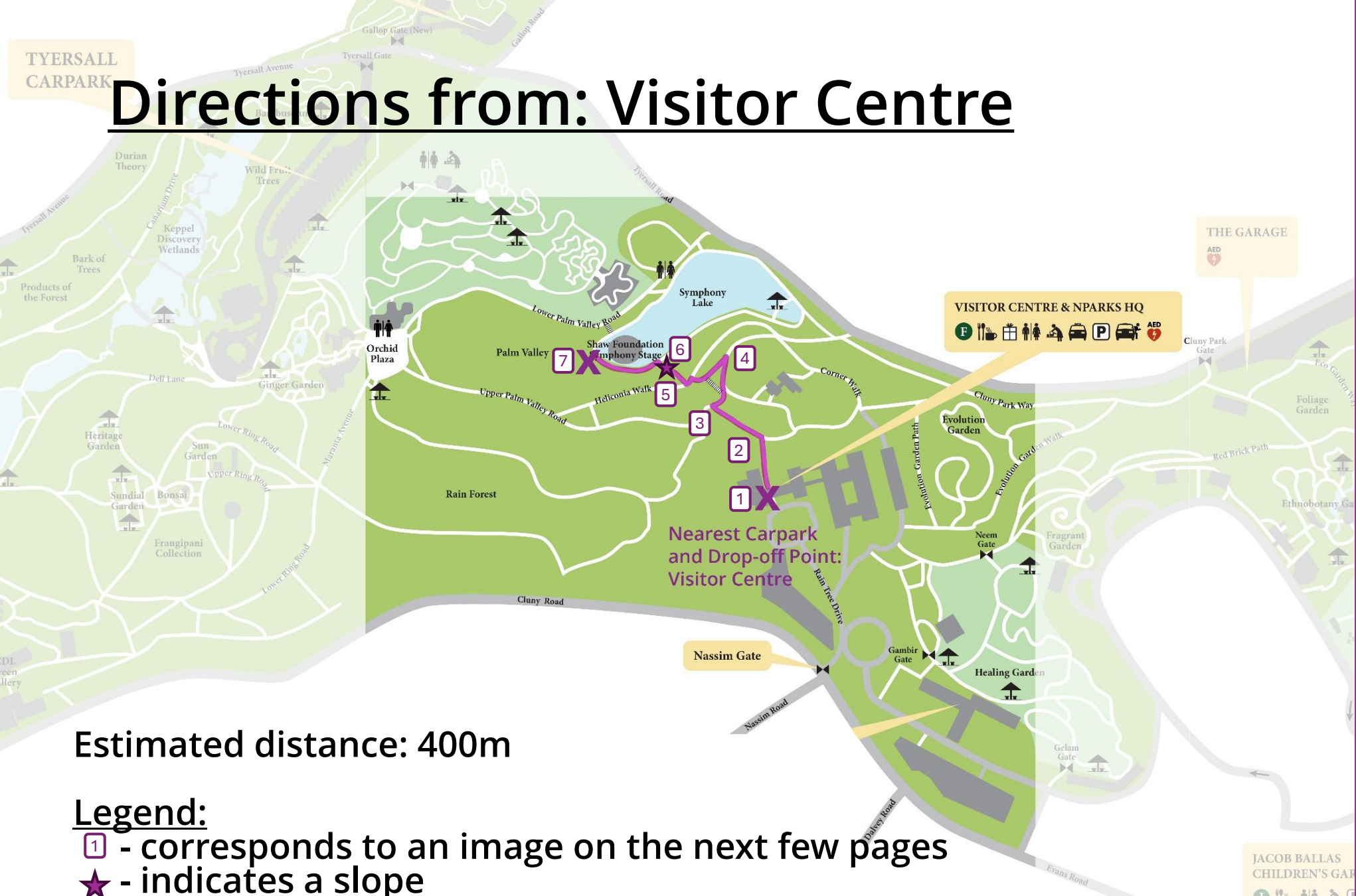
Last updated April 2026

# **Directions from Visitor Centre & NParks HQ, Carpark and Drop-off Point (Nassim Gate)**

\* There are steep slopes along this route.  
Wheelchair users may require assistance.

TYERSALL  
CARPARK

# Directions from: Visitor Centre



Estimated distance: 400m

## Legend:

- 1 - corresponds to an image on the next few pages
- ★ - indicates a slope

Last updated April 2026

# Directions from: Visitor Centre

1. Go through the Visitor Centre



2. Turn left



3. Pass the trees and turn right



4. Turn left onto the striped path



# Directions from: Visitor Centre

## 5. Continue down the path



\* There are steep slopes along this route.  
Wheelchair users may require assistance.

## 6. Turn left



## 7. You have reached the reserved area



# Directions from **Botanic Gardens MRT** **(Bukit Timah Gate)**

\* There are steep slopes along this route.  
Wheelchair users may require assistance.



# Directions from: Botanic Gardens MRT

1. Exit Botanic Gardens MRT via Exit A



2. Head towards Singapore Botanic Gardens



3. Enter via Bukit Timah Gate



4. Continue past Visitor Services



# Directions from: Botanic Gardens MRT

5. Continue down towards Eco-Lake



6. Turn right at the fork and go straight



7. Turn left onto Cluny Park Way



8. Turn right at the signage



# Directions from: Botanic Gardens MRT

9. Continue down Cluny Park Way



10. Go down the slope and turn left



\* There are steep slopes along this route.  
Wheelchair users may require assistance.

11. Continue towards the open area



12. Go down the slope




# Directions from: Botanic Gardens MRT

13. Continue down the path



\* There are steep slopes along this route.  
Wheelchair users may require assistance.

15. You have reached the reserved area



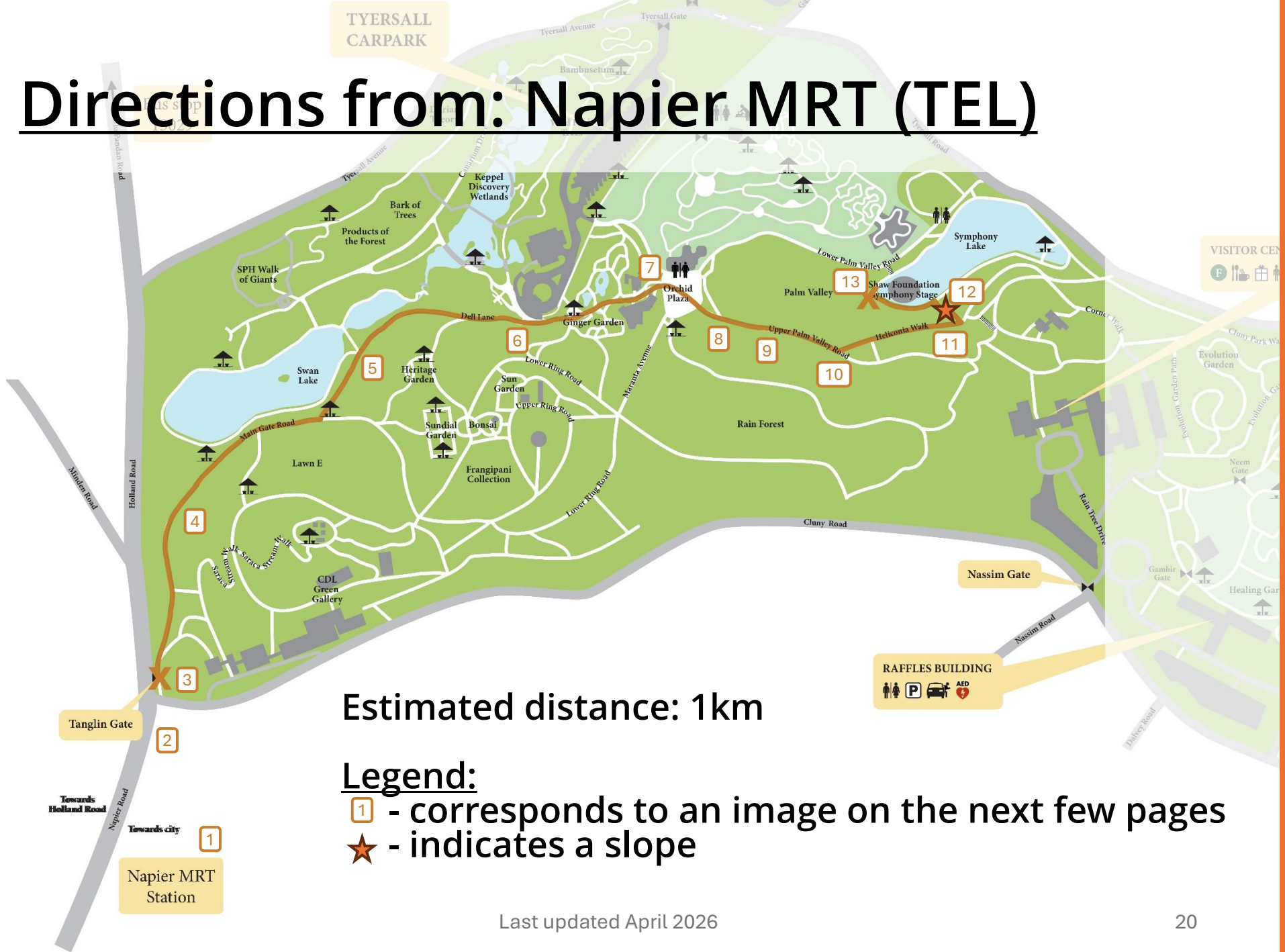
14. Turn left



# Directions from **Napier MRT** **(Tanglin Gate)**

\* There are steep slopes along this route.  
Wheelchair users may require assistance.

# Directions from: Napier MRT (TEL)




Estimated distance: 1km

### Legend:

- 1 - corresponds to an image on the next few pages
- ★ - indicates a slope

# Directions from: Napier MRT (TEL)

1. Exit Napier MRT via Exit 1



2. Cross the road



3. Enter via Tanglin Gate and turn left



4. Go down Main Gate Road, past Swan Lake



# Directions from: Napier MRT (TEL)

5. Keep going straight



6. Go past the Learning Forest Drop-off Point



7. Continue towards Orchid Plaza



8. Head onto Upper Palm Valley Road



# Directions from: Napier MRT (TEL)

9. Continue along Palm Valley



10. Turn left onto the striped path



11. Continue down the path



12. Turn left



\* There are steep slopes along this route.  
Wheelchair users may require assistance.

# Directions from: Napier MRT (TEL)

13. You have reached the reserved area



# Frequently Asked Questions:

**Q: Am I able to reserve a spot in the reserved area?**

A: No, limited free-seating space is available on a first-come, first-served basis.

**Q: Who is this area reserved for?**

A: It is reserved for wheelchair-users or people with physical disabilities, and one caregiver.

**Q: How many people can the space accommodate?**

A: Approximately 10 wheelchair-users and their caregivers.

# Contact Information

For clarifications and feedback, please contact:

Community Engagement Team  
Singapore Symphony Group  
[community@sso.org.sg](mailto:community@sso.org.sg)